

# 2022 Ramp & Roadway



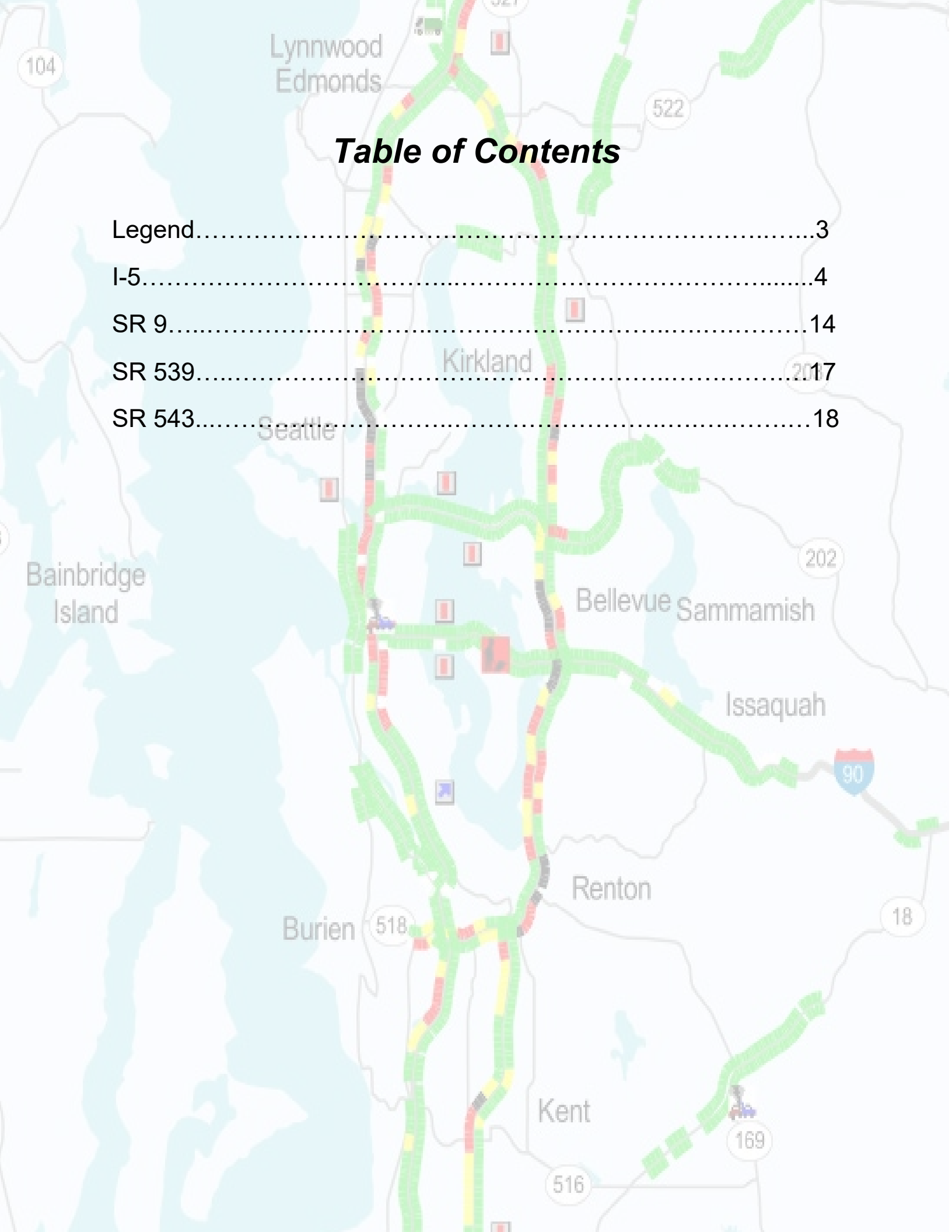
Washington State Department of  
**Transportation**

**Northwest Region- Whatcom County  
Data Station Reference Guide**




# ***Table of Contents***

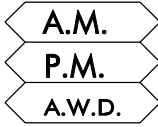
Legend.....	3
I-5.....	4
SR 9.....	14
SR 539.....	17
SR 543.....	18



# LEGEND



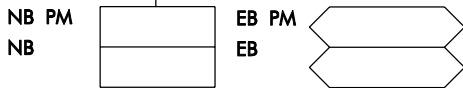
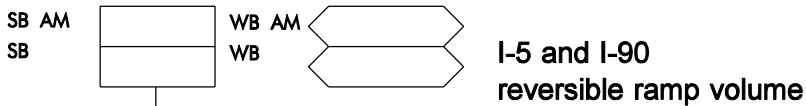
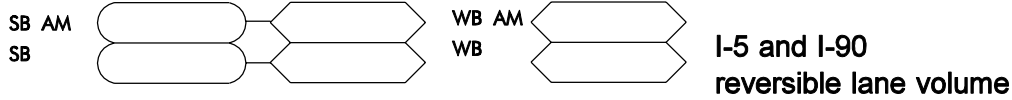
ramp volume



high-occupancy vehicle (HOV) lane volume



mainline volume  
(does not include HOV lane volume)



HOV facility



beginning or end of HOV facility



metered ramp shoulder



peak hour occurred outside of normal peak hour  
(6 to 9:45 AM or 2:30 to 6:45 PM; See Appendix)

S

speed data available at this location

T

data obtained from tube counters

A.M.

am peak hour volume

P.M.

pm peak hour volume

CONSTR

data not available due to construction

A.W.D.

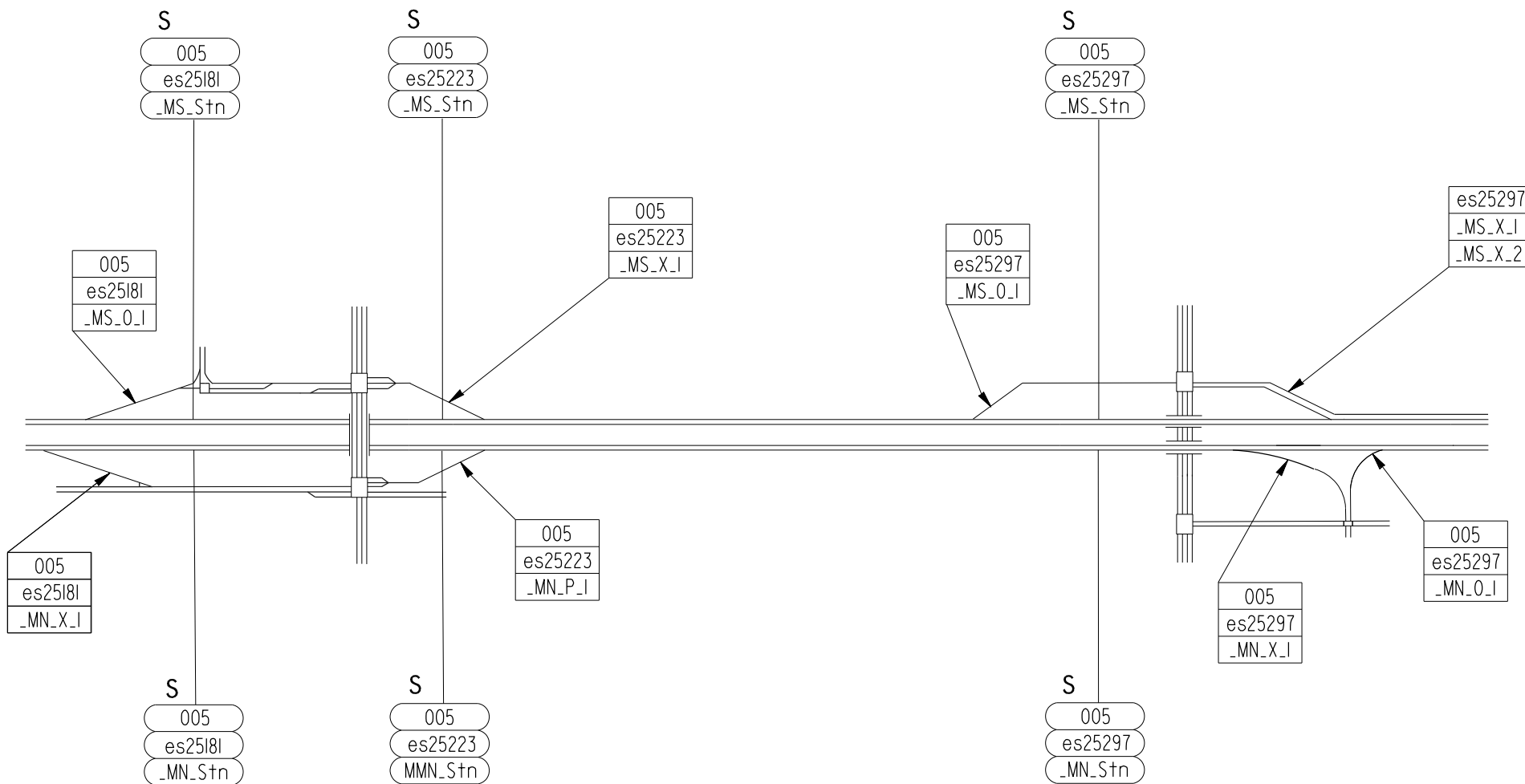
average weekday volume

N.A.

data not available

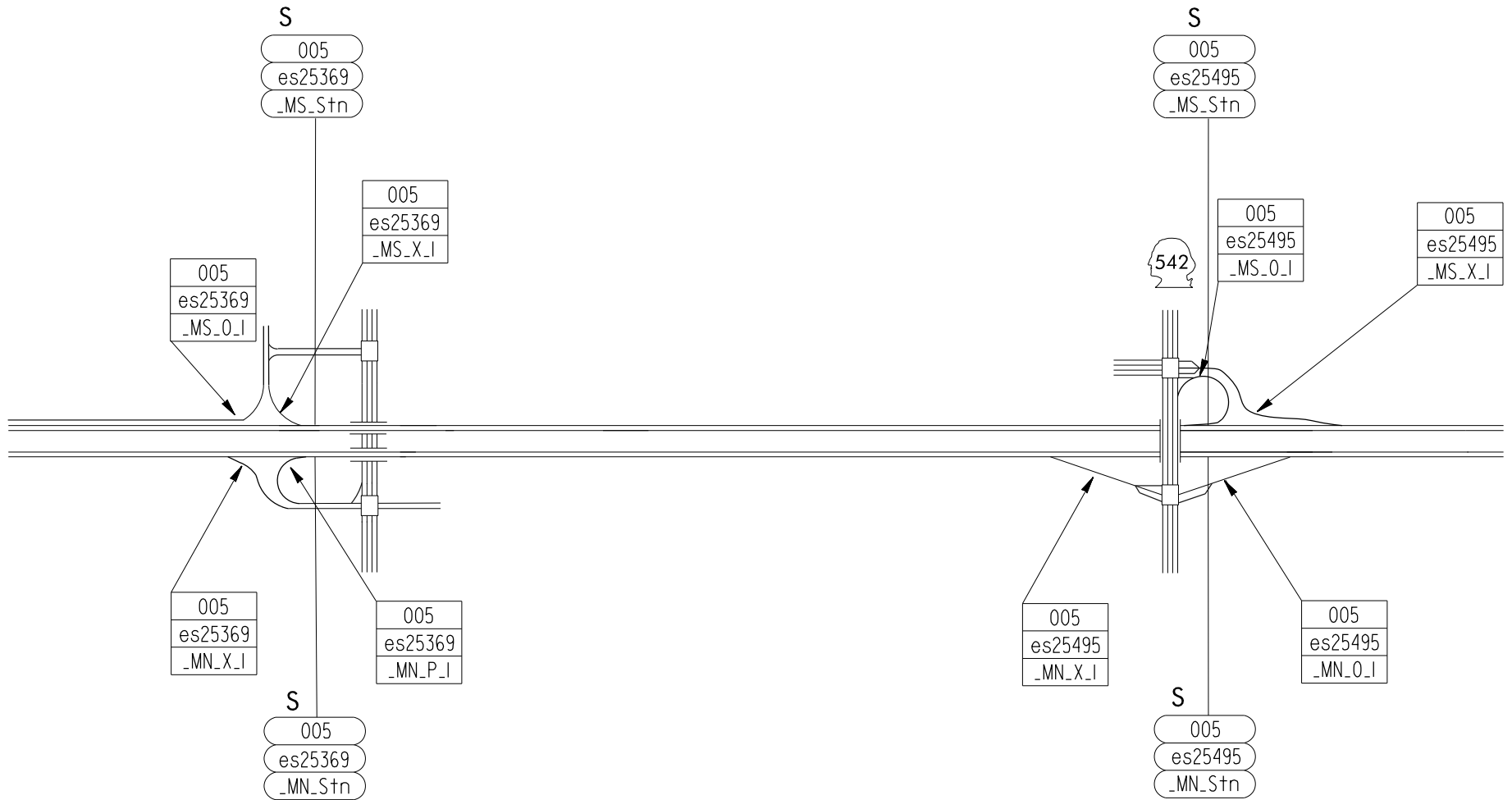
EXIT 252  
SAMISH WAY

EXIT 253  
LAKEWAY DR



EXIT 254  
OHIO ST IOWA ST

EXIT 255  
SR 542  
SUNSET DR



Washington State  
Department of Transportation



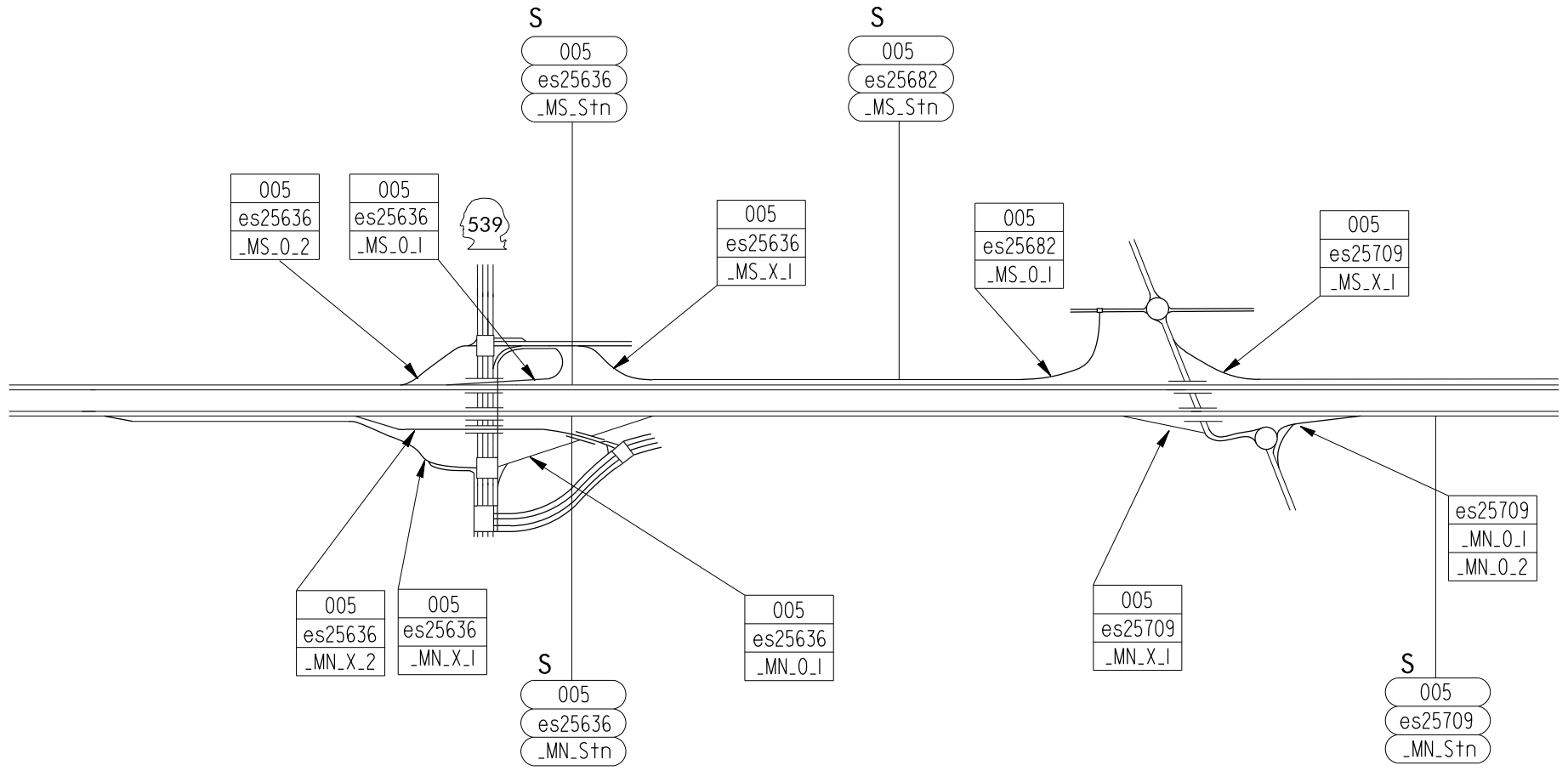
2  
OF  
10

EXIT 256A/B

SR 539  
MERIDIAN ST

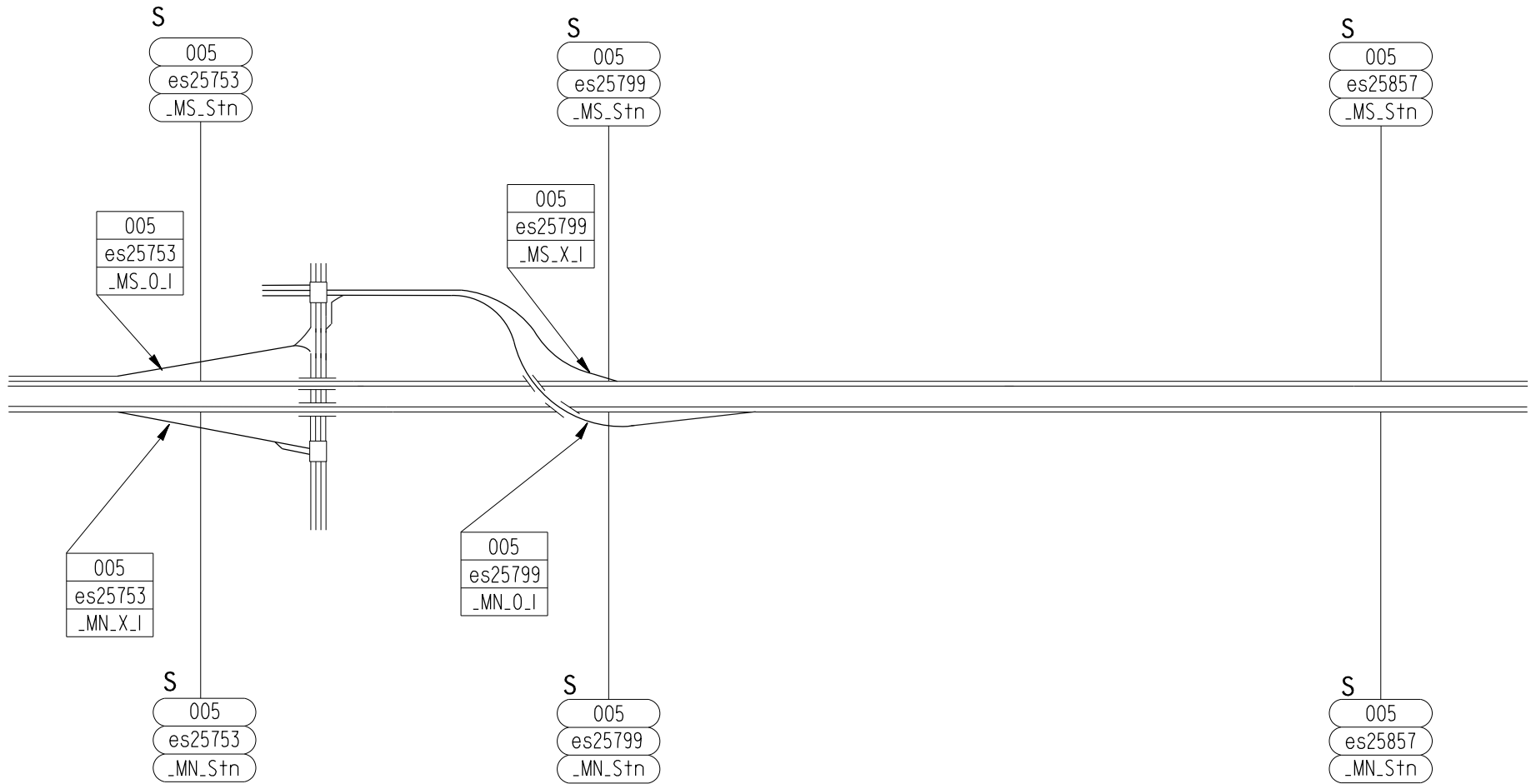
EXIT 257

NORTHWEST AVE



EXIT 258  
BAKERVIE RD

BELLINGHAM AIRPORT



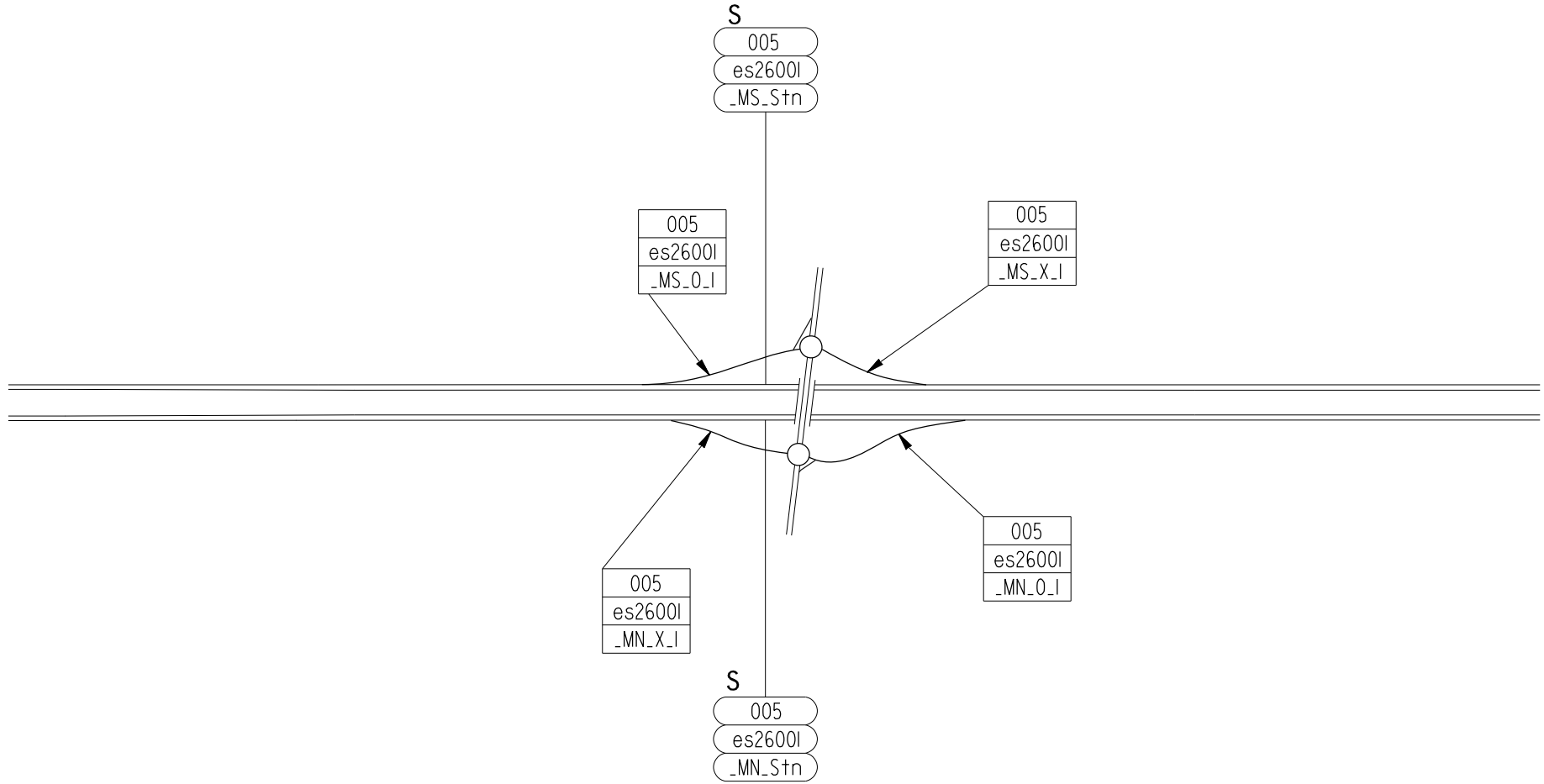
Washington State  
Department of Transportation



4  
OF  
10

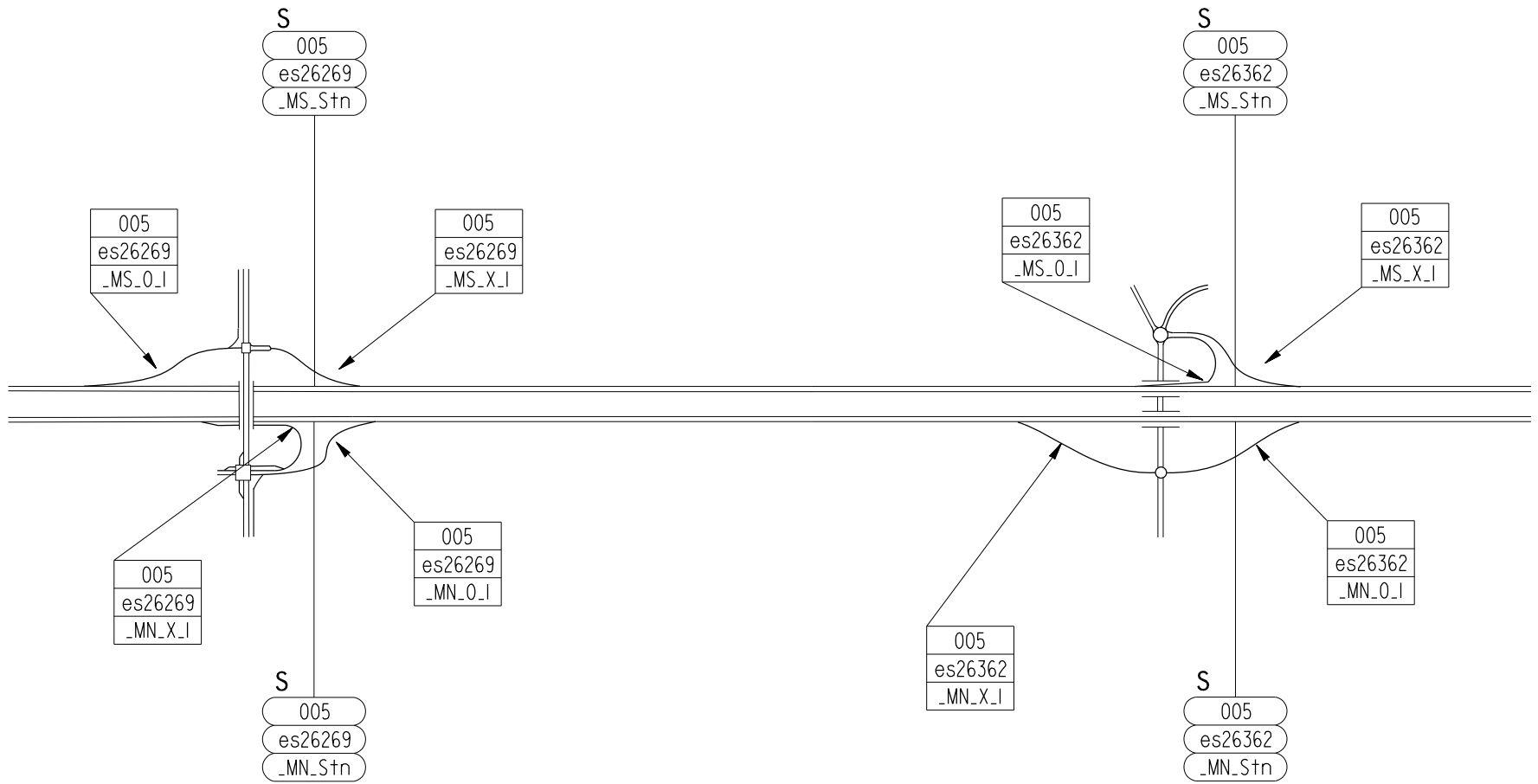


EXIT 260  
SLATER RD



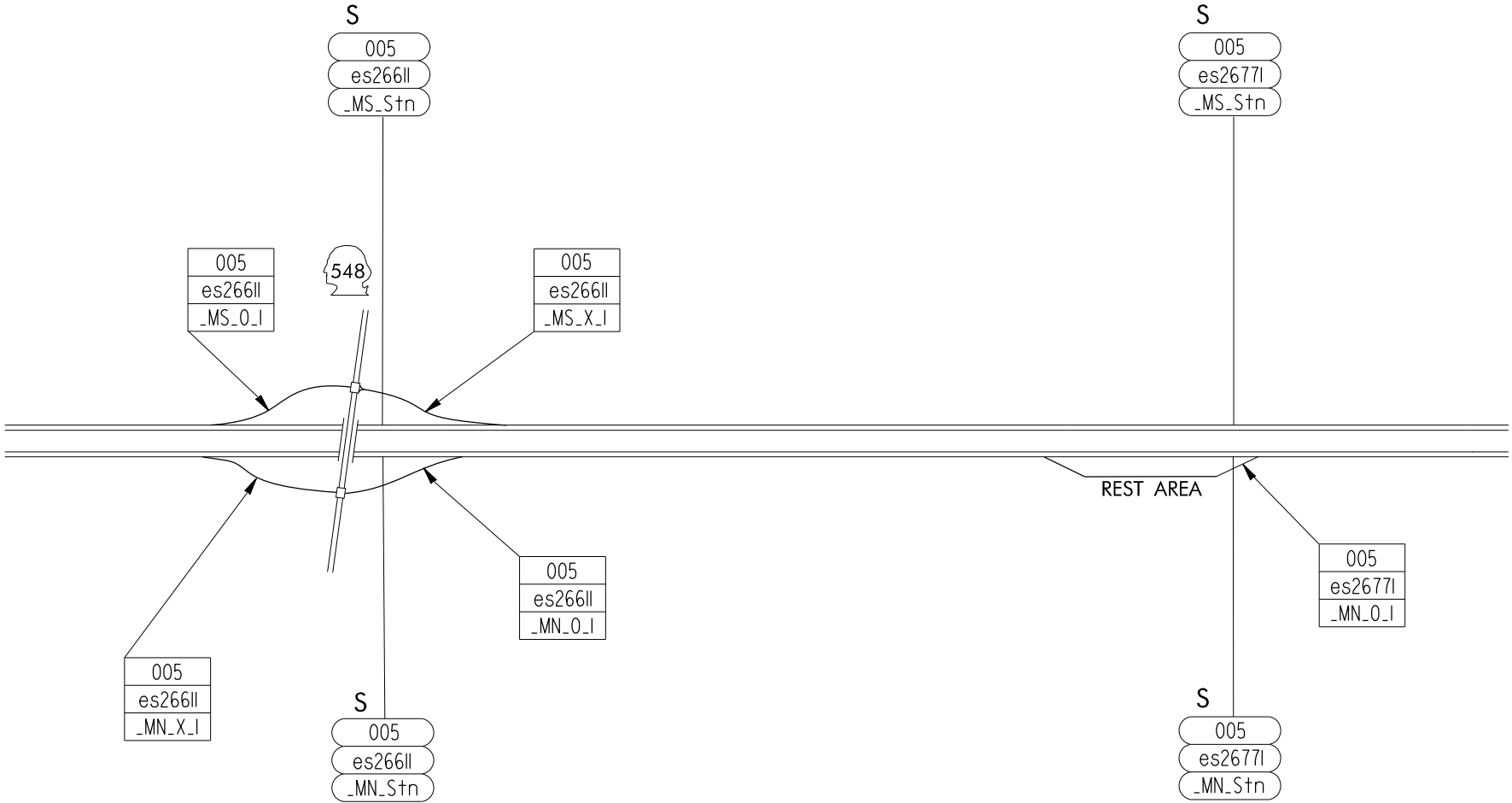
EXIT 262  
MAIN ST

EXIT 263  
PORTAL WAY



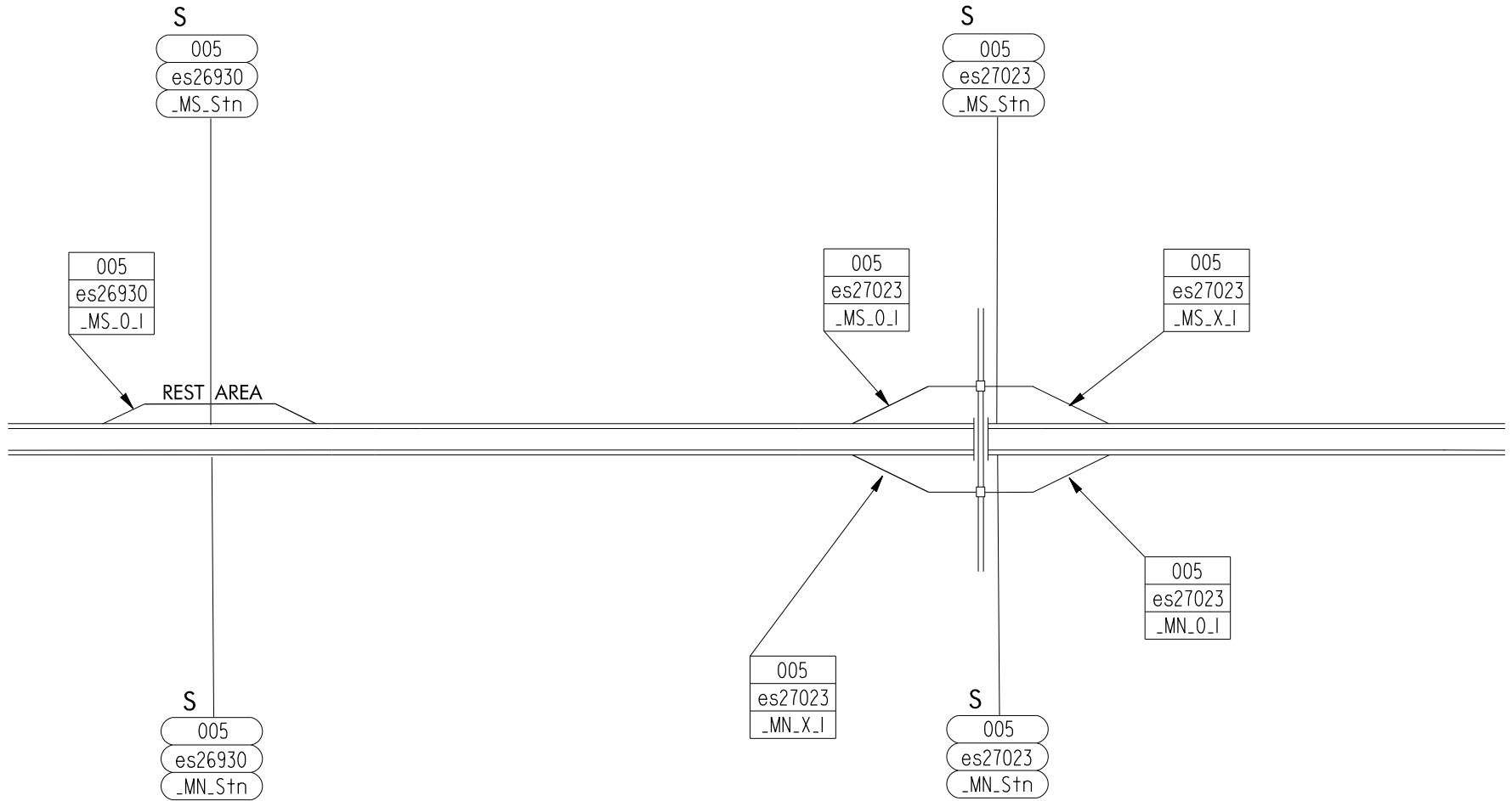
EXIT 266  
SR 548  
GRANDVIEW RD

NORTHBOUND CUSTER REST AREA



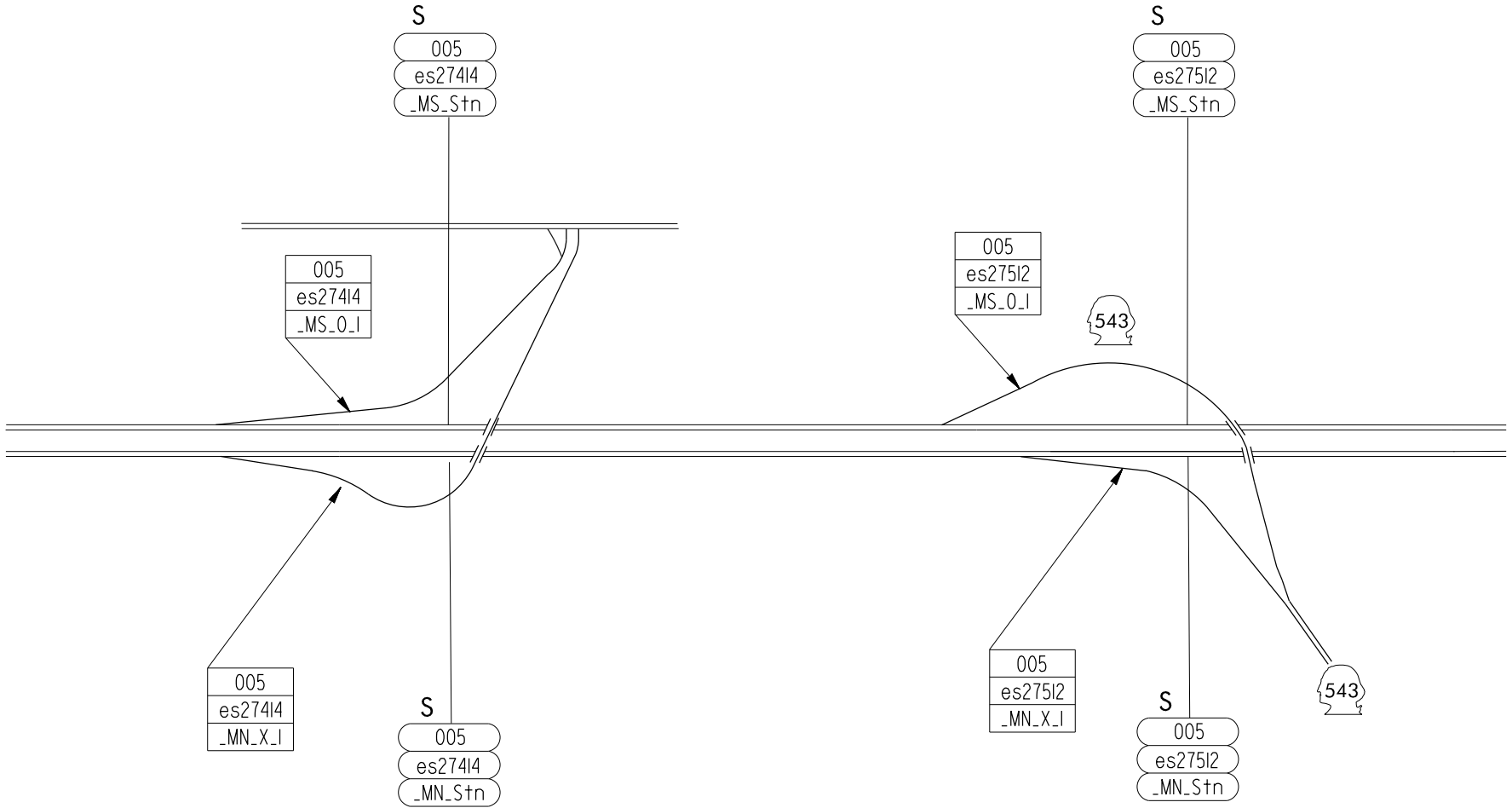
SOUTHBOUND CUSTER REST AREA

EXIT 270  
BIRCH BAY LYNDEN RD



EXIT 274  
PEACE PORTAL DR

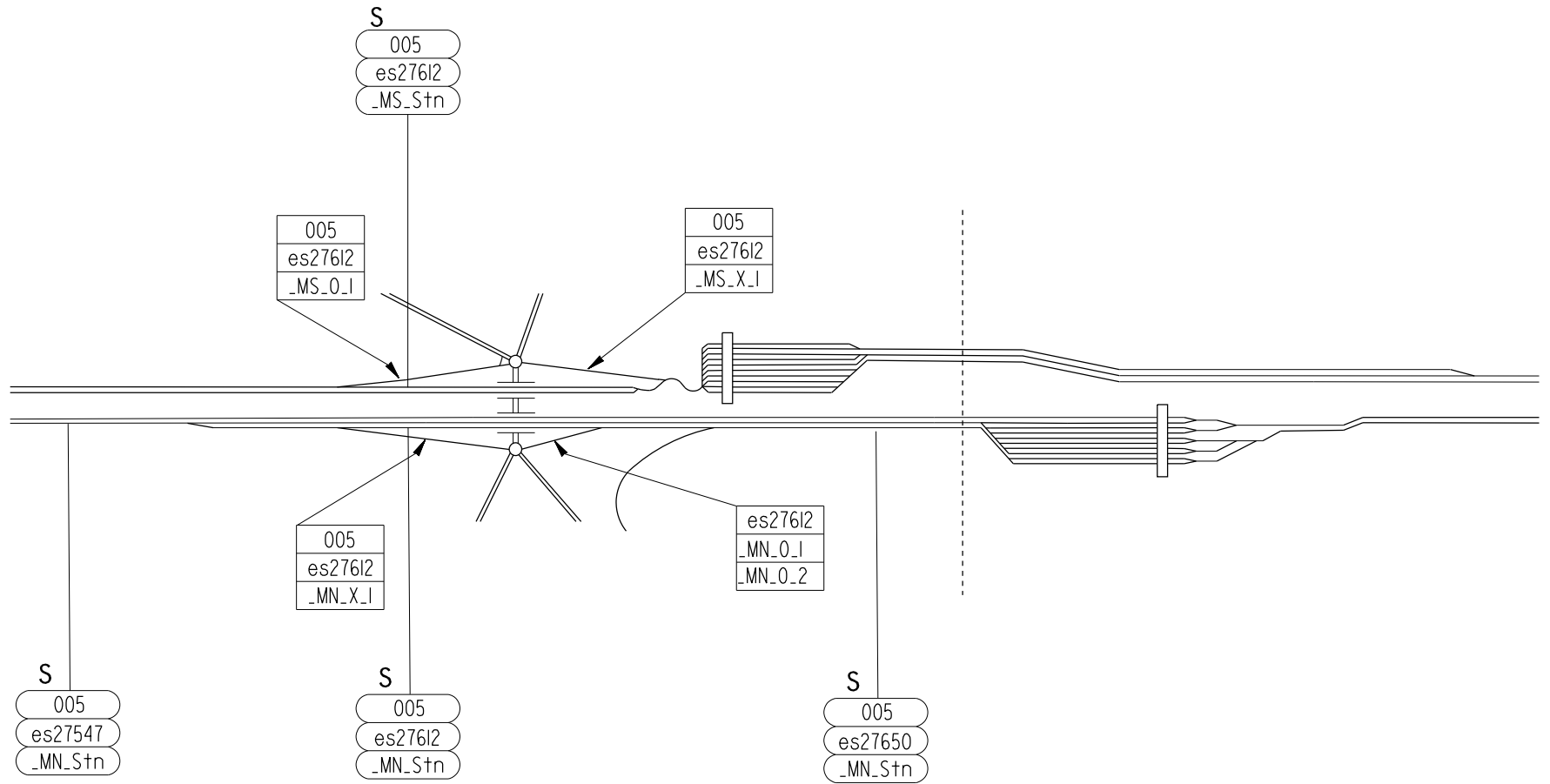
EXIT 275  
SR 543



EXIT 276

D ST

US/CANADIAN BORDER



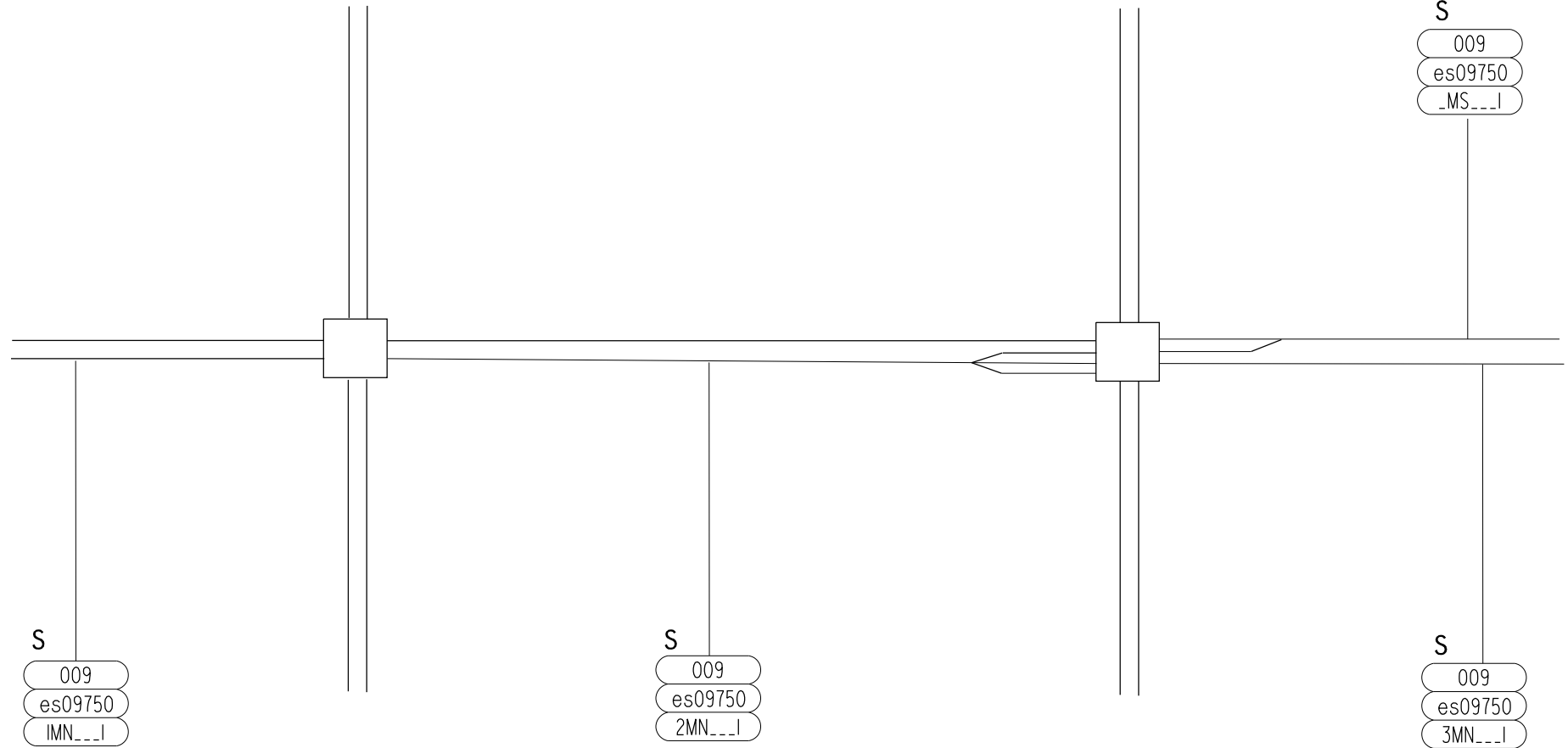
Washington State  
Department of Transportation



10  
OF  
10

SUMAS AVE

FRONT ST



Washington State  
Department of Transportation



1  
OF  
3



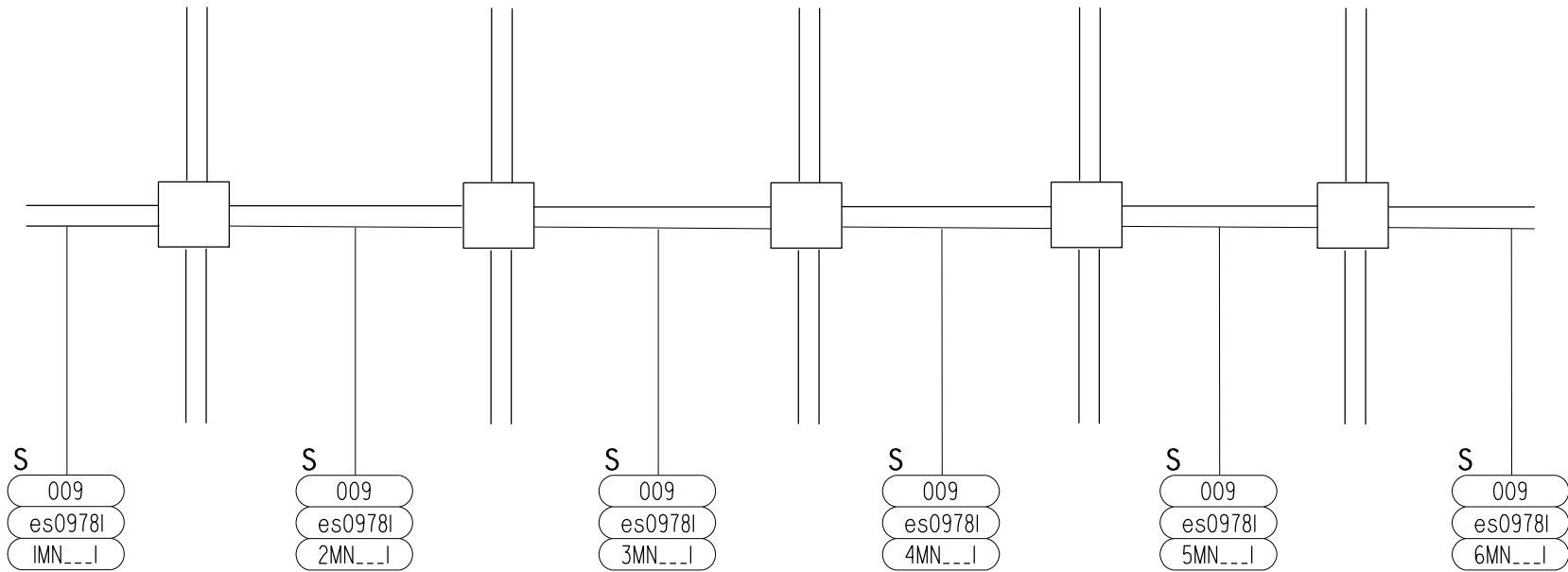
VANCOUVER ST

COLUMBIA ST

3RD ST

2ND ST

1ST ST



Washington State  
Department of Transportation



2  
OF  
3



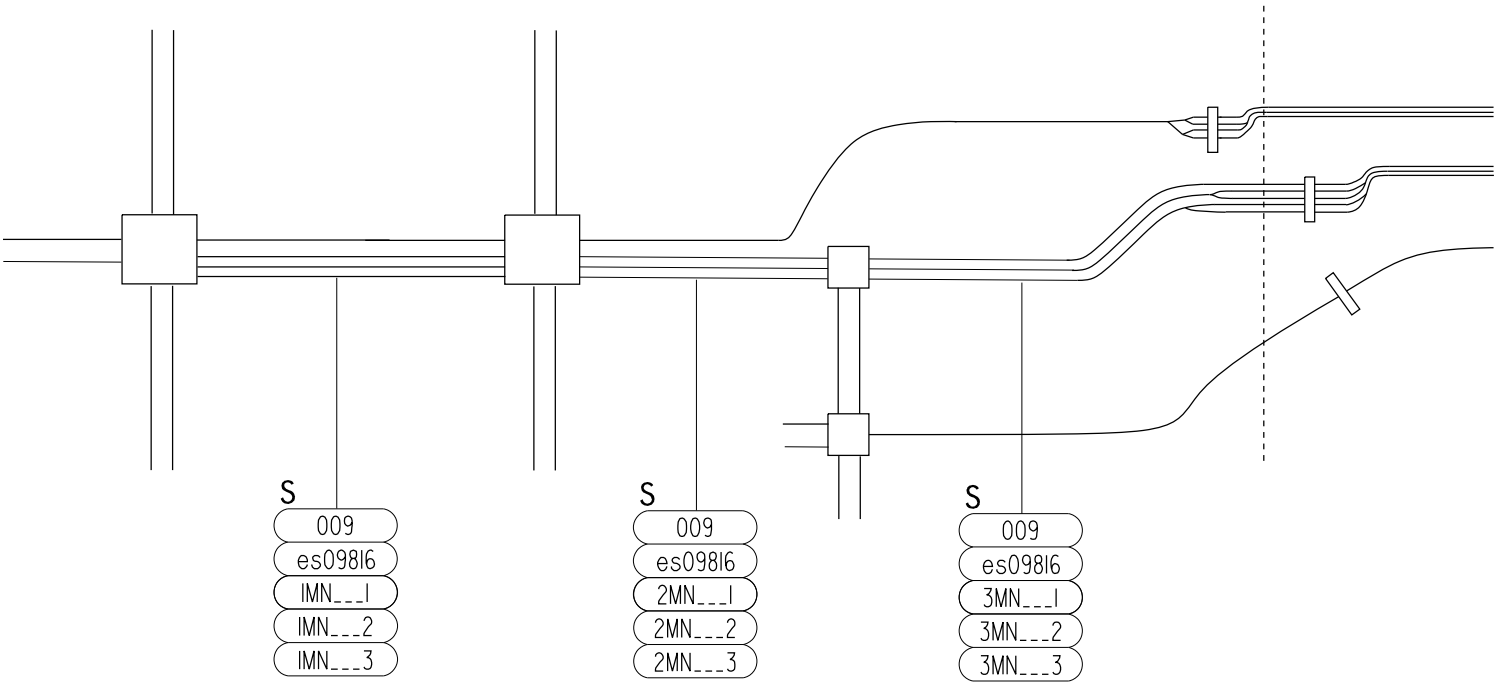


GARFIELD AVE

CLEVELAND ST

HARRISON ST

US/CANADIAN BORDER



Washington State  
Department of Transportation



3  
OF  
3

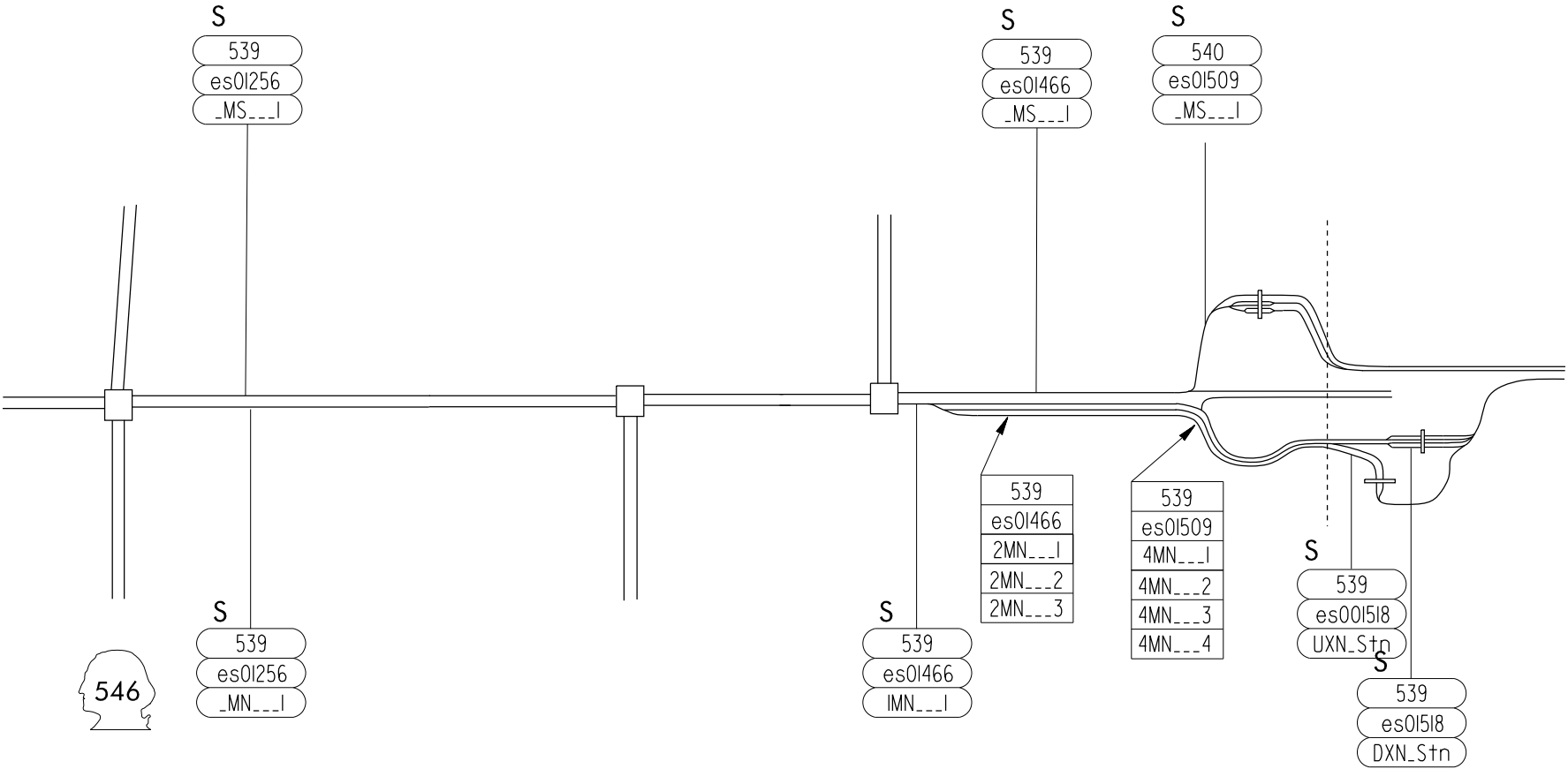


BADGER RD

E PRAIRIE RD

H St

US/CANADIAN BORDER



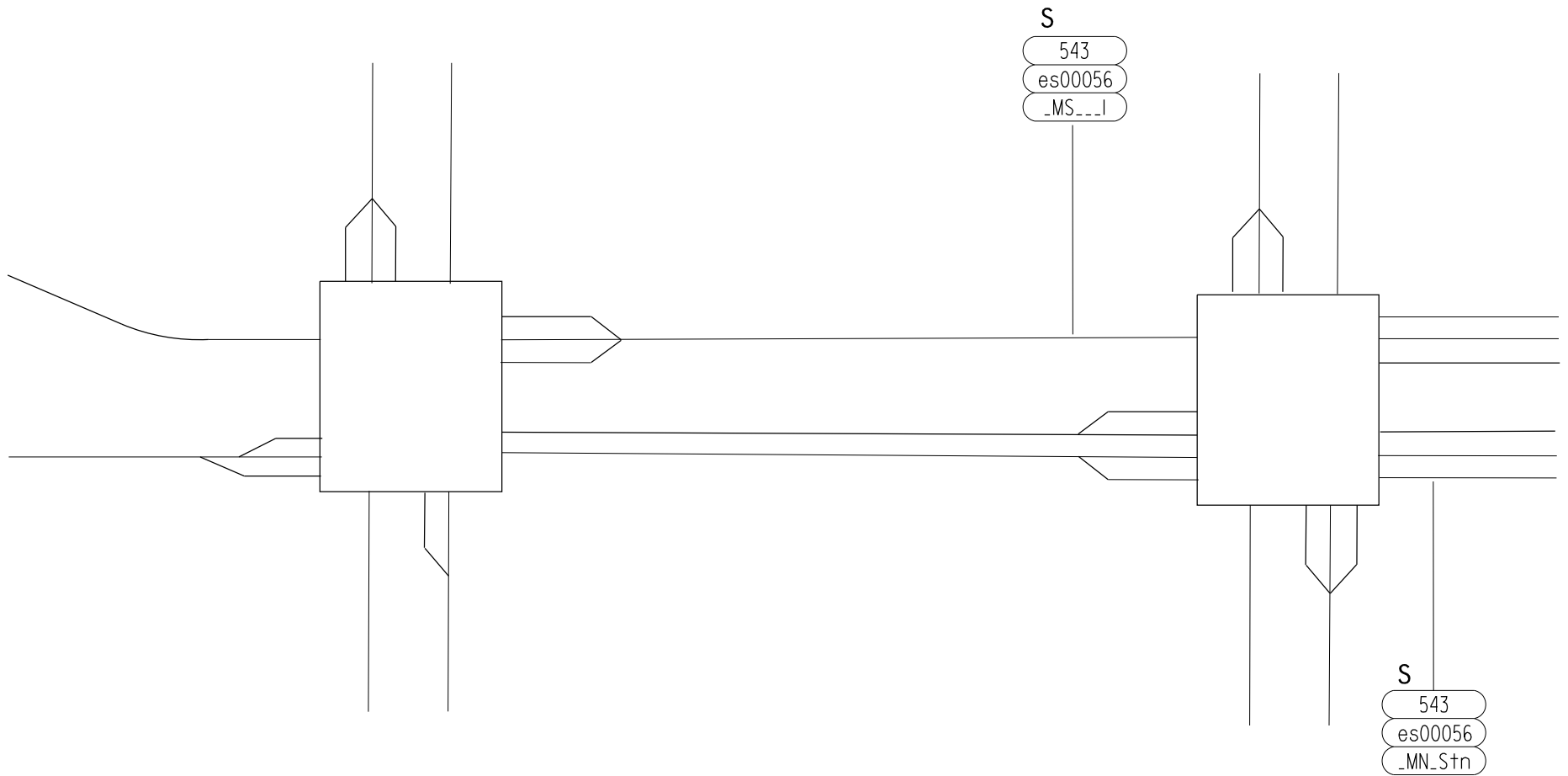
Washington State Department of Transportation



1 OF 1

BOBLETT ST

H ST



Washington State  
Department of Transportation

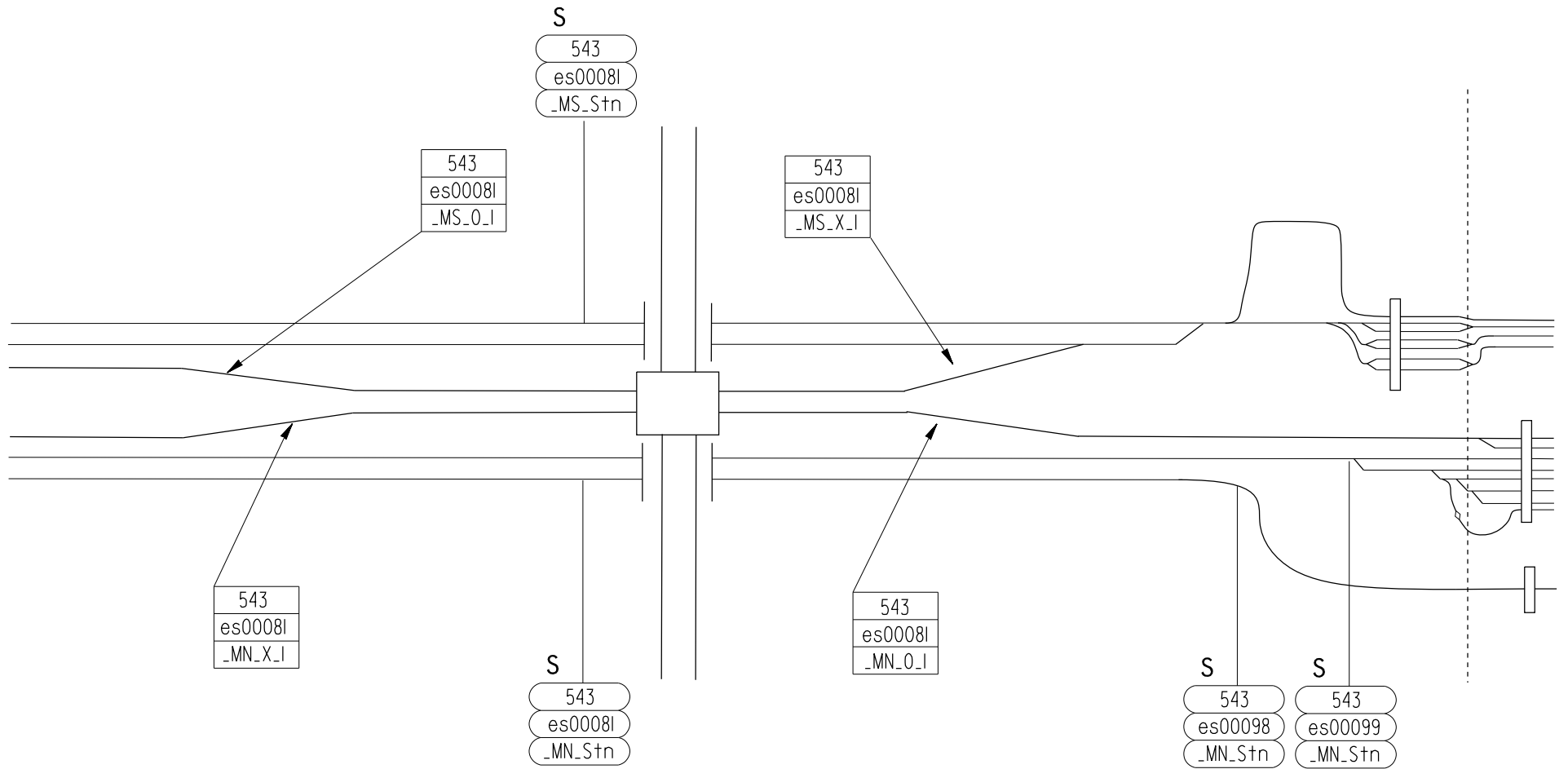


1  
OF  
2



US/CANADIAN BORDER

D ST



Washington State  
Department of Transportation



2  
OF  
2